






Facilities

-  Town Shelter (School)
-  Regional Shelter (Oak Bluffs School)
-  Cooling Shelter (Library)
-  Public Safety Building
-  Town Hall
-  MV Hospital
-  Public Water Supply Provided

Alternate Route to Hospital

To avoid potential flooding in Vineyard Haven

1. Go East on Edgartown-West Tisbury Rd
2. Left onto Barnes Rd
3. Straight thru round-about (continue on Barnes Rd)
4. Left onto County Rd (at OB Fire Station)
5. Left onto Eastville Ave (at T intersection)
6. Left into rear entrance of MV Hospital

During Weather Emergencies

Check online: westtisbury-ma.gov

Listen to WMVY 88.7 FM radio or

online: mvradio.org/listen

