






-  Ancient way / Road (NOT maintained)
-  Walking paths
-  Stone Walls
-  Culvert
-  SGF Pump House

PREPARED FOR:

Internal

PREPARED BY:

 **BEALS + THOMAS**  
 Civil Engineers | Landscape Architects |  
 Land Surveyors | Planners |  
 Environmental Specialists

BEALS AND THOMAS, INC.  
 144 Turnpike Road  
 Southborough, Massachusetts 01772  
 T 508.366.0560 | www.bealsandthomas.com



COPYRIGHT (C) BY BEALS AND THOMAS, INC.  
ALL RIGHTS RESERVED

PROJECT:

301 North Road

WEST TISBURY, MASSACHUSETTS

SCALE: 1" = 100'    DATE: February 2, 2021

Draft Wet Sketch

ASSORTED SURFACE FEATURES, REGULATORY LIMIT LINES AND IMAGERY PROVIDED BY THE BUREAU OF GEOGRAPHIC INFORMATION (MASSGIS), COMMONWEALTH OF MASSACHUSETTS, EXECUTIVE OFFICE OF TECHNOLOGY AND SECURITY SERVICES.

<small>B+T JOB NO.</small>	<b>FIGURE</b> <b>W</b>
<small>B+T PLAN NO.</small>	