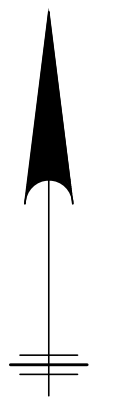
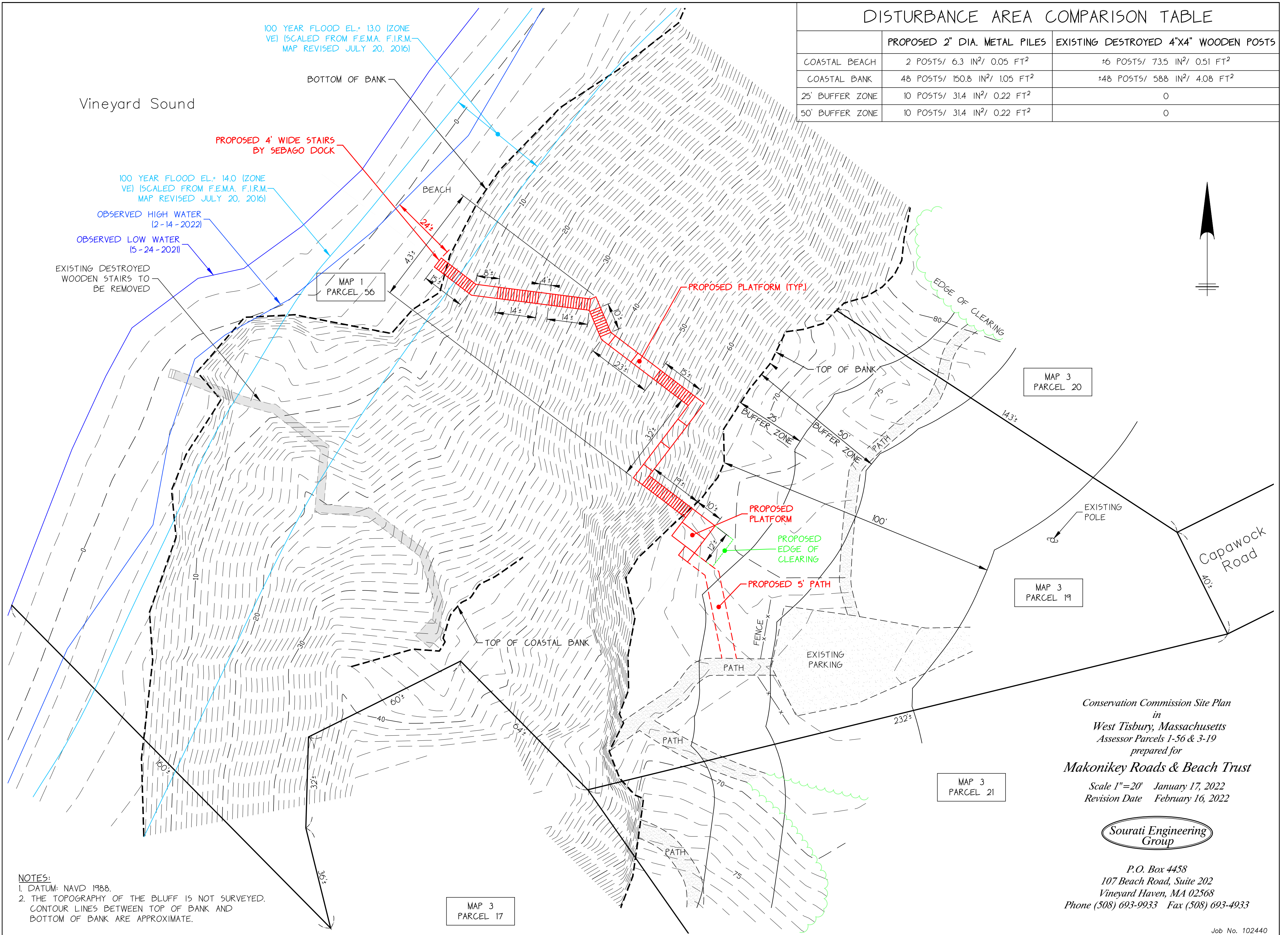



DISTURBANCE AREA COMPARISON TABLE

	PROPOSED 2" DIA. METAL PILES	EXISTING DESTROYED 4"x4" WOODEN POSTS
COASTAL BEACH	2 POSTS/ 6.3 IN ² / 0.05 FT ²	±6 POSTS/ 73.5 IN ² / 0.51 FT ²
COASTAL BANK	48 POSTS/ 150.8 IN ² / 1.05 FT ²	±48 POSTS/ 588 IN ² / 4.08 FT ²
25' BUFFER ZONE	10 POSTS/ 31.4 IN ² / 0.22 FT ²	0
50' BUFFER ZONE	10 POSTS/ 31.4 IN ² / 0.22 FT ²	0



NOTES:
 1. DATUM: NAVD 1988.
 2. THE TOPOGRAPHY OF THE BLUFF IS NOT SURVEYED. CONTOUR LINES BETWEEN TOP OF BANK AND BOTTOM OF BANK ARE APPROXIMATE.

*Conservation Commission Site Plan
 in
 West Tisbury, Massachusetts
 Assessor Parcels 1-56 & 3-19
 prepared for
Makonikey Roads & Beach Trust
 Scale 1"=20' January 17, 2022
 Revision Date February 16, 2022*



*P.O. Box 4458
 107 Beach Road, Suite 202
 Vineyard Haven, MA 02568
 Phone (508) 693-9933 Fax (508) 693-4933*