


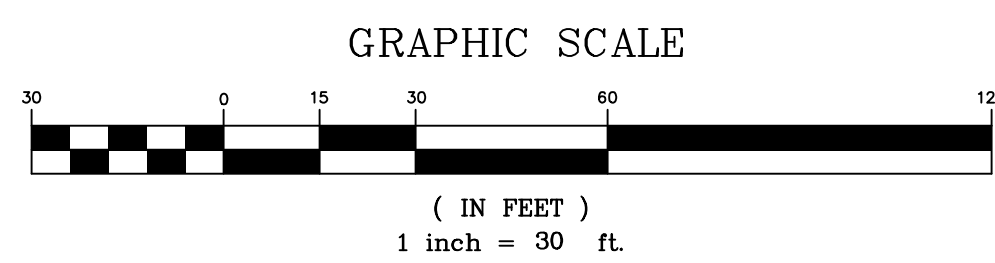
Site Plan in
West Tisbury, Mass.
Prepared for
Nancy Go
Scale 1" = 30'
September 12, 2022

VINEYARD
LAND SURVEYING
& ENGINEERING, INC.

12 Cournoyer Road
P.O. Box 421
West Tisbury, MA 02575
P 508-693-3774 | F 508-629-0440
VLSE.net



Reid G. Silva
September 12, 2022

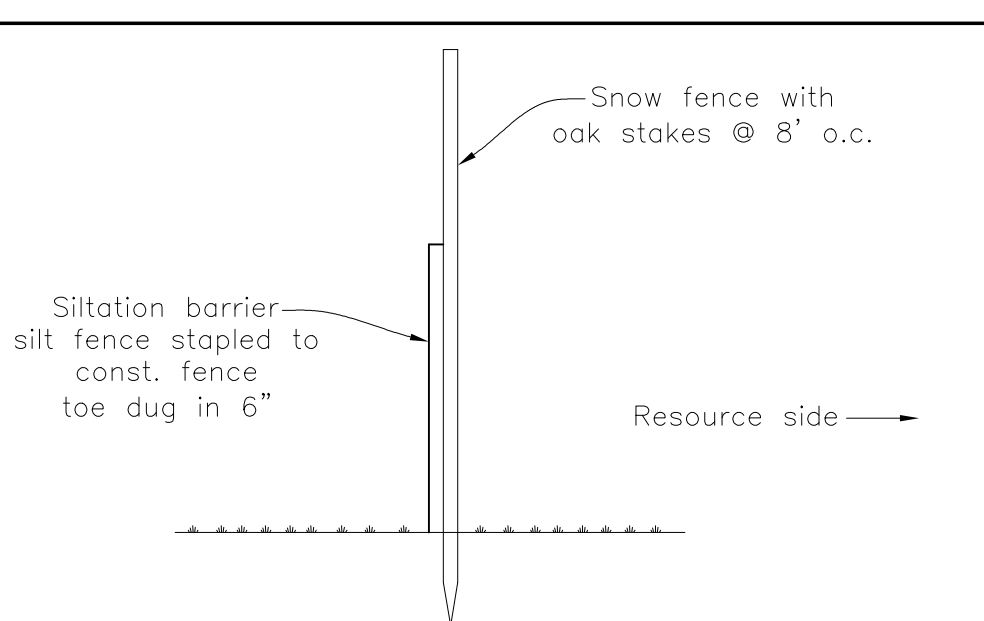


PROJECT NOTES:

Survey notes:
Elevation Datum: N.A.V.D. 88 (O.P.U.S.)
FEMA Flood Zone AE (EI = 11)

LEGEND:

- Denotes Limit of Work boundary
- Denotes Silt/construction fencing location
- Denotes Bordering Vegetated Wetland area
- Denotes Wetland Flag located
- Denotes top of coastal bank
- Denotes Pool Fence
- Denotes edge of B.V.W.
- Denotes limit of NHESP habitat



Silt/Const. Barrier Detail
scale: 3/4" = 1'

Part of Assr.-Pcl. 43-1
"Cheng"

