

Hearn

received  
8/28/06

August 28, 2006

West Tisbury Conservation Commission  
Town Hall  
Box 278  
West Tisbury, MA 02575

Dear Commission Members:

Regarding: Float Dock Permit #SE79-243

Last year I had the floating dock built and installed on Lot 32/126.

During the time it was in place in 2005, the pond remained lower than its recent high level. We had no problem walking from the path to the ramp. The ramp was built 20' long. It was realized that only two 16' floating sections were needed and therefore the third section, as shown on the application plan, was not built. By making the ramp 20' long, we avoided the problem of the inshore float bottoming out at low pond.

This year, the pond height has been very high for most of the summer. Before being opened this week, it was at its highest level so that the ramp was underwater at the inshore end.

What has been proposed is to raise the inshore height of the ramp 15" as shown on the attached plan. The ramp would be supported by a 2x6 fastened between the two existing posts. After the ramp is raised a 16" wide walkon plank (two, 2x8's spaced 1" apart), 16' long would be used to go from the ramp to the inshore edge of the bank in the middle of the approach path.

I hope this modification meets with your approval. Please advise if you need more information and if I need to attend a meeting.

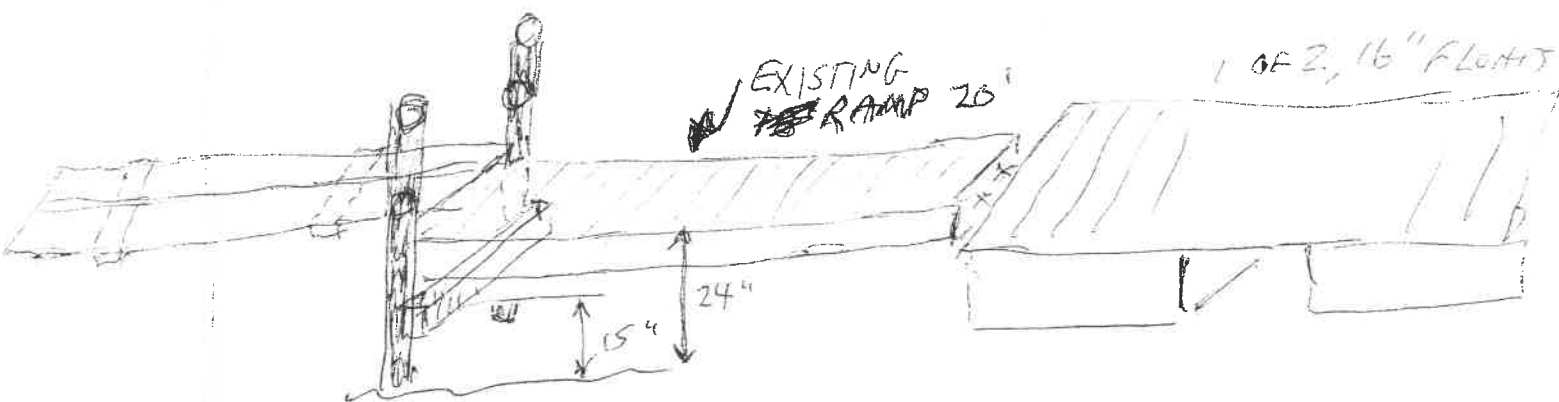
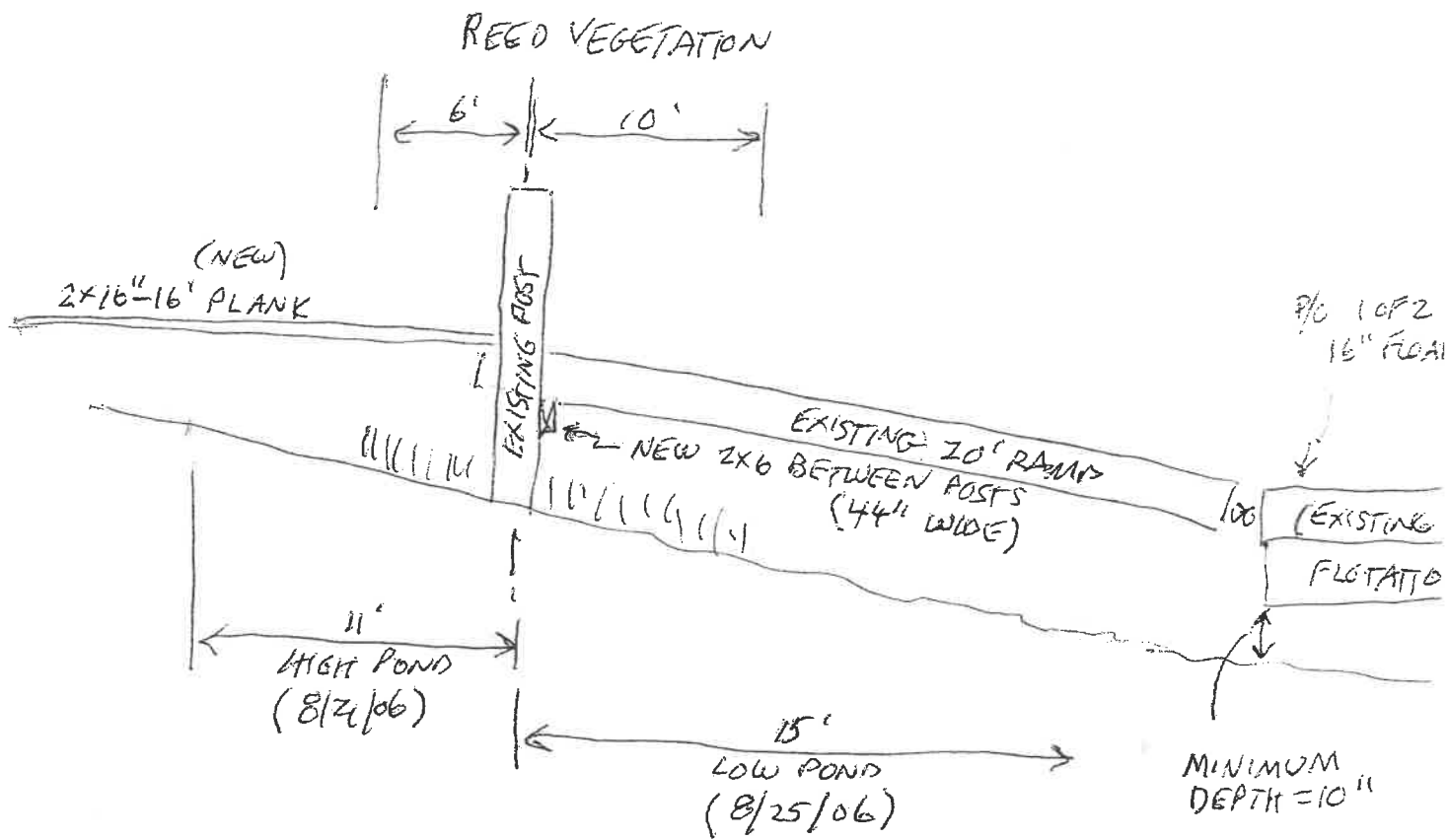
Sincerely yours,

Linda Hearn

Linda Hearn  
Linda Realty Trust

(see only)

8/25/06

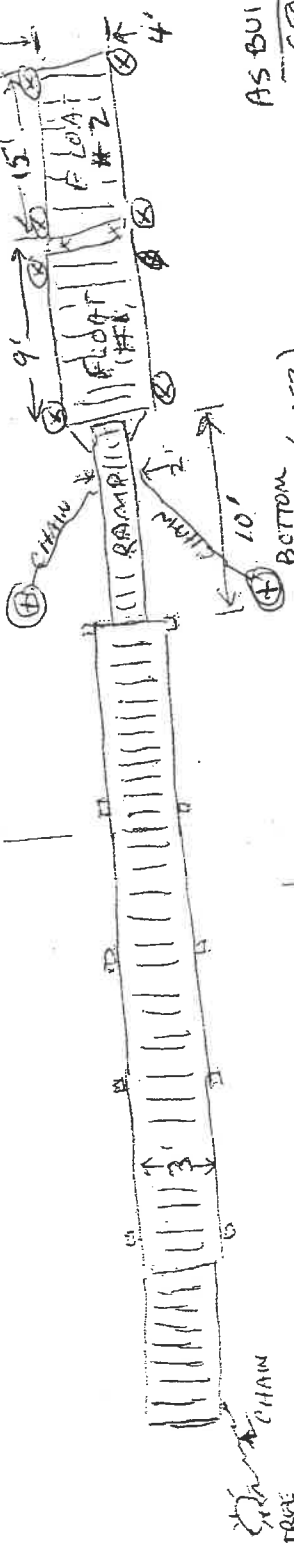
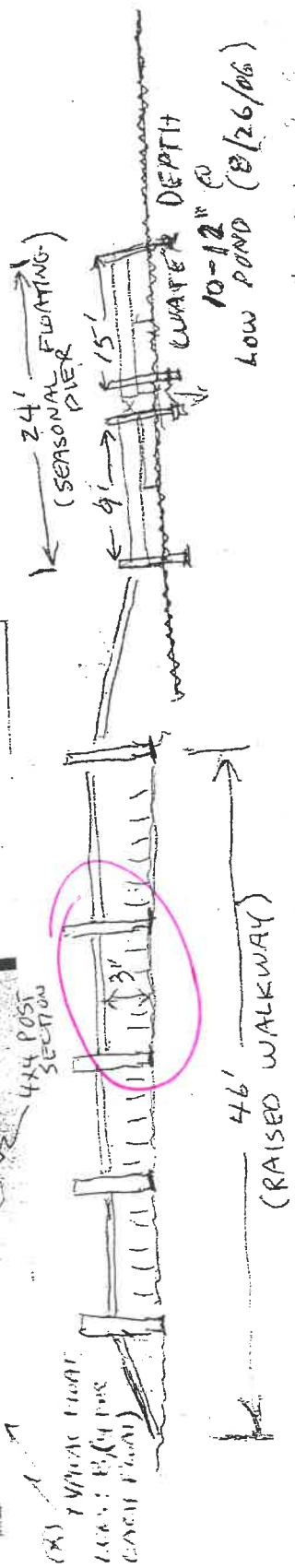
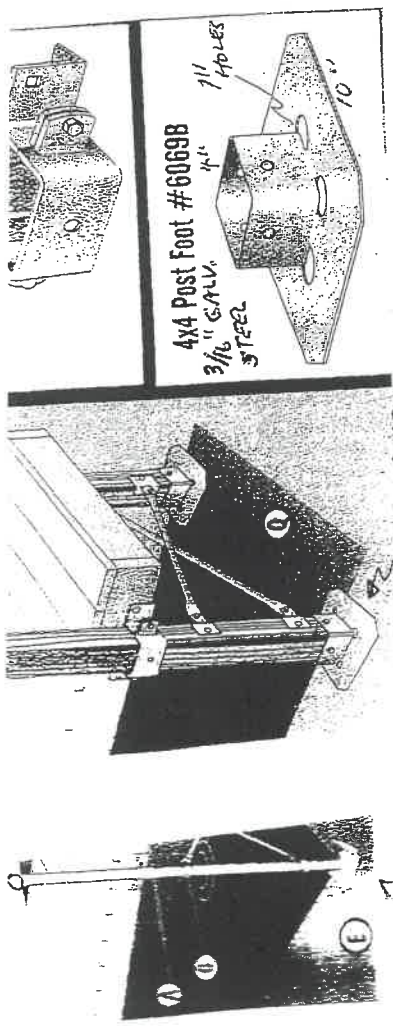




GPS LOCATION  
 41° 22.324' N  
 70° 40.555' W  
 COVE WIDTH = 145'  
 @ LOW WATER

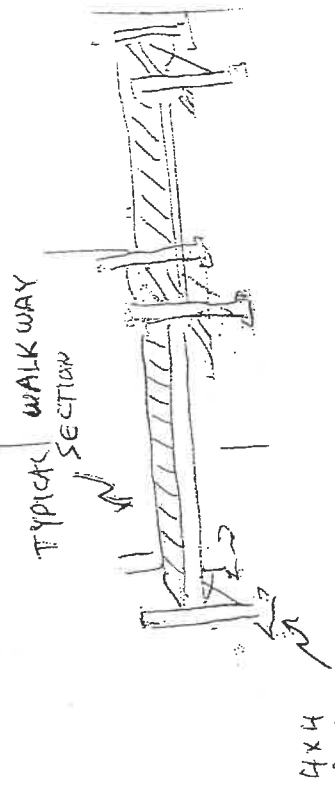
**received**  
 6/20/07

Thomas  
 34/10



AS BUILT SEASONAL PIER  
 GEORGE THOMAS  
 65 CARLS WAY  
 MAP 34 LOT 10

- MATERIALS**
- JOIST FRAMING & FLOORS  
 PRESSURE TREATED 2x6 @ 16" OC
  - BOARD WALK DECK, 1x6 MANHOLE  
 DECK & 4x4 POSTS
  - RAMP DECK 1x6 EPE



4x4  
 POSTS  
 SECTION

6/20/07



MAP 34 LOT 10 AS BUILT



6/20/2007

