


32-60
11 MUSIC ST
N/F
GOTHARD ROBERT C

32-61
1051 STATE RD
N/F
WT CONGREGATIONAL CHURCH



APPROX. P/L LOC.
EDGE OF PAVEMENT

STATE ROAD

APPROX. PARCEL LINE LOCATION

3/2

3/1

EDGE OF PAVEMENT

INSTALL 2 - 4" PVC PIPES
TYPE EB IN CONCRETE
SECTION 2 FIG. 1

39'±

EDGE OF PAVEMENT

207/1

EOP

LEGEND

- ⊕ Proposed Hand Hole
- ⊕ Existing Hand Hole
- Proposed Conduit
- - - Existing Conduit
- Proposed Pole
- Existing Pole
- Ⓜ Proposed Multitap
- Ⓞ Proposed Manhole

MUSIC STREET

32-65
1059 STATE RD
N/F
WEST TISBURY TOWN OF
BD SELECTMEN: TOWN HALL

APPROX. PT.
OF PICKUP

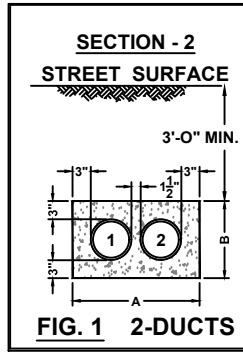
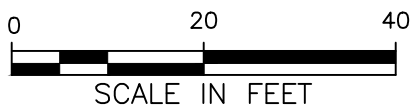


FIG	DIMENSIONS					
	4" Ducts		5" Ducts		6" Ducts	
	A Inches	B Inches	A Inches	B Inches	A Inches	B Inches
1A	10"	10"	11"	11"	12"	12"
1	16 1/2"	10 1/2"	18 1/2"	11 1/2"	21"	12 1/2"
2	22 1/2"	10 1/2"	25 1/2"	11 1/2"	29"	12 1/2"
3	28 1/2"	10 1/2"	32 1/2"	11 1/2"	37"	12 1/2"
4	16 1/2"	16 1/2"	18 1/2"	18 1/2"	21"	21"
5	22 1/2"	16 1/2"	25 1/2"	18 1/2"	29"	21"
6	16 1/2"	22 1/2"	18 1/2"	25 1/2"	21"	29"
7	16 1/2"	28 1/2"	18 1/2"	32 1/2"	21"	37"
8	28 1/2"	16 1/2"	32 1/2"	18 1/2"	37"	21"
9	22 1/2"	22 1/2"	25 1/2"	25 1/2"	29"	29"
10	34 1/2"	16 1/2"	39 1/2"	18 1/2"	45"	21"
11	16 1/2"	34 1/2"	18 1/2"	39 1/2"	21"	45"
12	22 1/2"	26 1/2"	25 1/2"	32 1/2"	29"	37"
13	28 1/2"	22 1/2"	32 1/2"	25 1/2"	37"	29"
14	40 1/2"	16 1/2"	46 1/2"	18 1/2"	53 1/2"	21"
15	16 1/2"	40 1/2"	18 1/2"	46 1/2"	21"	53 1/2"
16	16 1/2"	46 1/2"	18 1/2"	53 1/2"	21"	61"

APPROX. P/L LOC.



BY YOUR USE OF THE INFORMATION CONTAINED IN THIS MAP, YOU AGREE THAT NO WARRANTY OF ANY KIND, EXPRESS OR IMPLIED, IS GIVEN WITH RESPECT TO THE INFORMATION. NEITHER NSTAR ELECTRIC COMPANY, NSTAR GAS COMPANY NOR ITS PARENTS, AFFILIATES, OFFICERS, DIRECTORS, SHAREHOLDERS, EMPLOYEES OR AGENTS (COLLECTIVELY THE "NSTAR ENTITIES") SHALL BE LIABLE FOR ANY LOSS OR INJURY CAUSED IN WHOLE OR IN PART BY USE OF THIS INFORMATION OR IN RELIANCE UPON IT, TO THE MAXIMUM EXTENT ALLOWED BY LAW, YOU AGREE BY YOUR ACCEPTANCE OF THE INFORMATION TO RELEASE, INDEMNIFY AND HOLD THE NSTAR ENTITIES HARMLESS FROM ANY SUCH LOSS OR INJURY.

THE INFORMATION MAY NOT REPRESENT A SURVEY, MAY NOT BE THE MOST COMPLETE AND IS SUBJECT TO CHANGE WITHOUT NOTICE. NO LIABILITY IS ASSUMED FOR THE ACCURACY OF THE INFORMATION, EITHER EXPRESSED OR IMPLIED. UNAUTHORIZED ATTEMPTS TO MODIFY THE INFORMATION OR USE THE INFORMATION FOR OTHER THAN ITS INTENDED PURPOSES ARE PROHIBITED.

MASS. LAW

REQUIRES 72 HOURS ADVANCE NOTICE TO UTILITY COMPANIES BEFORE DIGGING BY ANYONE. CALL DIG-SAFE 1-888-344-7233

C#	 1165 MASSACHUSETTS AVE. DORCHESTER, MASS. 02125	
Ward #		
Work Order # 11154416	Plan of	MUSIC STREET
Surveyed by: N/A		WEST TISBURY
Research by: JC	Showing	PROPOSED CONDUIT LOCATION
Plotted by: BP		
Proposed Structures: BP		
Approved: T THIBAUT	Scale	1"=20'
		Date 01/13/2023
P#	SHEET	1 of 1