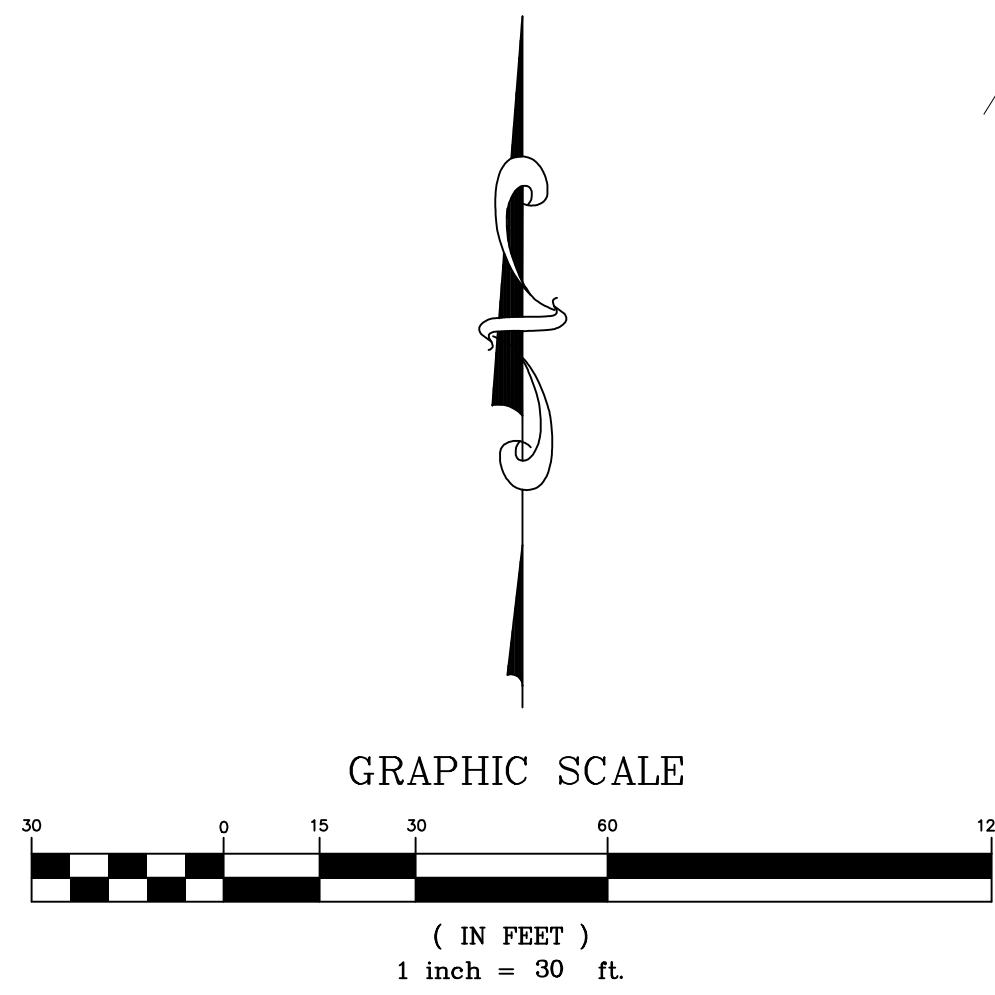


Site Plan in  
West Tisbury, Mass.  
Prepared for  
Nancy Go  
Scale 1" = 30'  
January 25, 2022  
rev. 4/19/2022

**VINEYARD**  
LAND SURVEYING  
& ENGINEERING, LLC  
12 Cournoyer Road  
P.O. Box 421  
West Tisbury, MA 02575  
P 508-693-3774 | F 508-629-0440  
VLSE.net



*Reid G. Silva*  
April 19, 2022

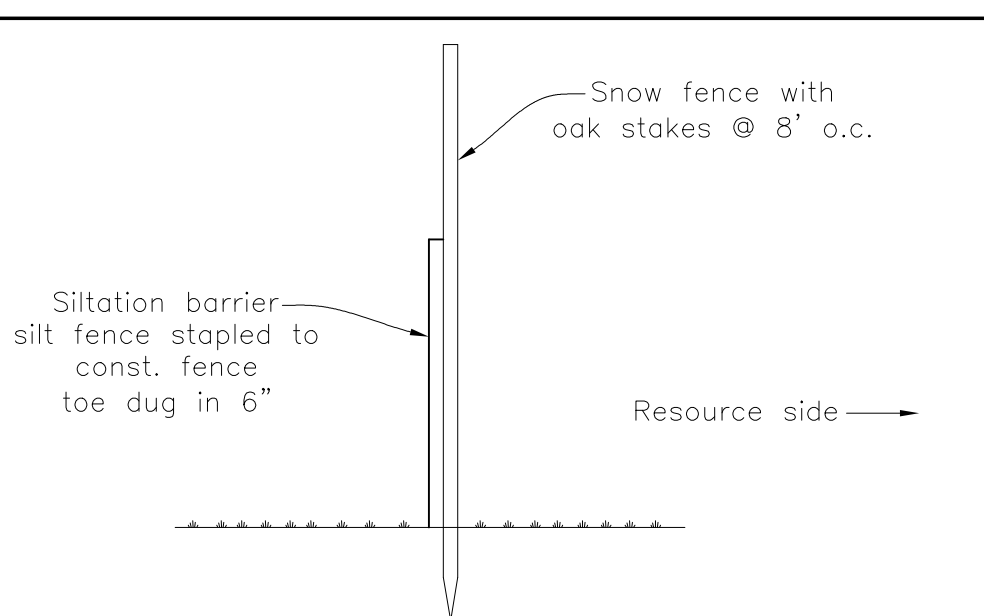
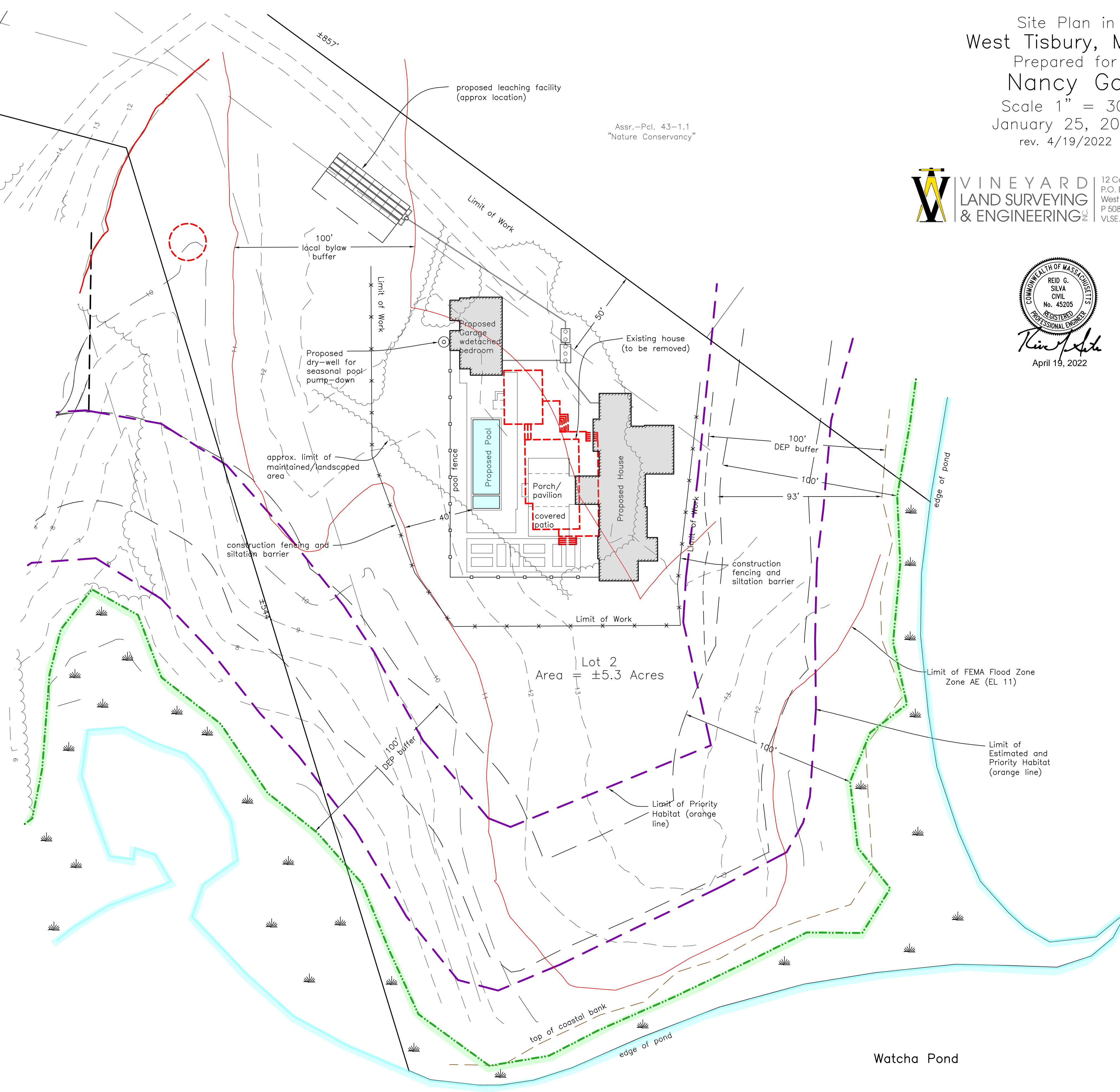


**PROJECT NOTES:**

Survey notes:  
Elevation Datum: N.A.V.D. 88 (O.P.U.S.)  
FEMA Flood Zone AE (EI = 11)

**LEGEND:**

- ..... Denotes Limit of Work boundary
- Denotes Silt/construction fencing location
- ..... Denotes Bordering Vegetated Wetland area
- ..... Denotes Wetland Flag located
- Denotes top of coastal bank
- Denotes Pool Fence
- ..... Denotes edge of B.V.W.
- Denotes limit of NHESP habitat



**Silt/Const. Barrier Detail**  
scale: 3/4" = 1'